


Hollywood, Florida

Coordinates:  26.021467, -80.17491

From Wikipedia, the free encyclopedia

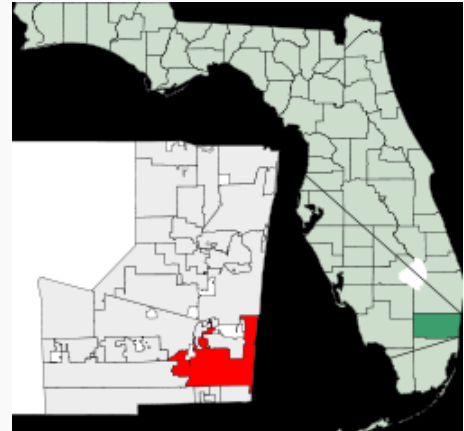
Hollywood is a city in Broward County, Florida, United States. The population was 139,357 at the 2000 census. As of 2005, the population estimated by the U.S. Census Bureau is 145,629.^[1] Founded in 1925,


City of Hollywood



Seal

Nickname: Diamond of the Gold Coast



Coordinates:  26°1'17"N 80°10'30"W


Country	United States
State	Florida
County	Broward
Established	28 November 1925
Government	
 - Type	Commission-Manager
 - Mayor	Mara Giuliani
Area	
 - City	30.8 sq mi (79.8 km ²)
 - Water	3.5 sq mi (9.1 km ²)
Population (2005)	
 - City	145,629
 - Density	4,728.21/sq mi (1,825.6/km ²)
Website	http://www.hollywoodfl.org

the city grew rapidly in the 1950s and 1960s, and is now the ninth largest city in Florida.^[2] It is served by the Fort Lauderdale-Hollywood International Airport, the 23rd busiest airport in the United States.^[3] As of 1998, the taxable value of property in the city exceeded 5.4 billion dollars.^[4] Hollywood gained recent notoriety due to the death of actress Anna Nicole Smith on February 8th 2007 at the Seminole Hard Rock Hotel and Casino in the Seminole Indian reservation of western Hollywood.

Contents

- 1 Geography
- 2 Demographics
 - 2.1 Languages
- 3 Education
 - 3.1 Public High Schools
 - 3.2 Public Middle Schools
 - 3.3 Public Elementary Schools
- 4 Controversy
- 5 Notable residents
- 6 Neighborhoods
- 7 Sister Cities
- 8 References
- 9 Sources
- 10 External links

Geography

Hollywood is located at  26°1′17″N, 80°10′30″W﻿ (26.021467, -80.174910).^{GR1}

According to the United States Census Bureau, the city has a total area of 79.8 km² (30.8 mi²). 70.8 km² (27.3 mi²) of it is land and 9.0 km² (3.5 mi²) of it (11.23%) is water.

Hollywood is located in southeastern Broward County, and includes about 5-6 miles of Atlantic Ocean beach, interrupted briefly by a portion deeded to Dania Beach. Hollywood is bounded by the following municipalities:

To the north:

- Fort Lauderdale
- Dania Beach

To the northwest:

- Davie
- Cooper City

To the west:

- Pembroke Pines

To the southwest:

- Miramar

To the south:

- West Park
- Pembroke Park
- Hallandale Beach

Demographics

As of the census^{GR2} of 2000, there were 139,357 people, 59,673 households, and 34,490 families residing in the city. The population density was 1,968.0/km² (5,097.2/mi²). There were 68,426 housing units at an average density of 966.3/km² (2,502.8/mi²). The racial makeup of the city was 78.35% White, 12.09% African American or Black, 0.27% Native American, 1.98% Asian, 0.08% Pacific Islander, 3.95% from other races, and 3.27% from two or more races. Hispanic or Latino of any race were 22.53% of the population.

There were 59,673 households out of which 24.9% had children under the age of 18 living with them, 41.5% were married couples living together, 11.9% had a female householder with no husband present, and 42.2% were non-families. 34.4% of all households were made up of individuals and 13.1% had someone living alone who was 65 years of age or older. The average household size was 2.31 and the average family size was 3.00.



Hollywood's paved beach
Broadwalk

In the city the population was spread out with 21.3% under the age of 18, 7.0% from 18 to 24, 31.3% from 25 to 44, 23.1% from 45 to 64, and 17.3% who were 65 years of age or older. The median age was 39 years. For every 100 females there were 94.1 males. For every 100 females age 18 and over, there were 90.9 males.

The median income for a household in the city was \$36,714, and the median income for a family was \$44,849. Males had a median income of \$33,102 versus \$27,237 for females. The per capita income for the city was \$22,097. About 9.9% of families and 13.2% of the population were below the poverty line, including 18.1% of those under age 18 and 11.8% of those age 65 or over.

Languages

As of 2000, speakers of English as a first language accounted for 66.94% of residents, while Spanish was at 21.62%, French 2.06%, French Creole 1.32%, Italian 1.12%, Romanian 0.91%, Hebrew 0.88%, Portuguese 0.84%, and German was at 0.72%.^[5]

Education

Hollywood's public schools are operated by the Broward County Public Schools.

Public High Schools

- Hollywood Hills High School
- McArthur High School
- South Broward High School

Public Middle Schools

- Apollo Middle School
- Attucks Middle School
- Driftwood Middle School

- McNicol Middle School

Public Elementary Schools

- Mary M. Bethune Elementary School
- Boulevard Heights Elementary School
- Colbert Elementary School
- Driftwood Elementary School
- Hollywood Central Elementary School
- Hollywood Hills Elementary School
- Hollywood Park Elementary School
- Oakridge Elementary School
- Orange Brook Elementary School
- Sheridan Hills Elementary School
- Sheridan Park Elementary School
- Stirling Elementary School
- West Hollywood Elementary School

Controversy

Recently several Hollywood Police Officers have been implicated in a wide reaching corruption investigation by the FBI.^[6]

Notable residents

- Bethany Joy Lenz-Galeotti, actress, One Tree Hill
- Bella Thorne, actress, model
- Victoria Justice, actress, model
- Tracy Lindsey Melchior, actress
- Jamie Westenhiser, Playboy Playmate
- Erasmus James, defensive end for the Minnesota Vikings of the NFL
- Joseph Trohman, Fall Out Boy lead guitarist
- Michael Mizrachi, World Poker Tour winner
- Janice Dickinson, model, author
- Oddibe McDowell, American Baseball Player
- Bryant McFadden, cornerback for the Pittsburgh Steelers of the NFL
- Veronica Lake, actress, World War II pin-up girl
- Scotty Emerick, singer-songwriter
- Mike Napoli, Catcher, Los Angeles Angels of Anaheim

Neighborhoods









- | | | | | | |
|---------------------|-----------------------|-------------|---------------|---------------------|-------|
| ■ 441 Corridor | ■ Condo Presidents | ■ Highland | ■ L'Etoile at | ■ Oak Point | ■ Ro |
| ■ Alandco | ■ Downtown | ■ Gardens | ■ Emerald | ■ Oakridge | ■ Po |
| ■ Arapahoe Farms | ■ Hollywood | ■ Hillcrest | ■ Point | ■ Oakwood Hills | ■ Sh |
| ■ Beverly Hills | ■ Driftwood/Driftwood | ■ Hollywood | ■ Lake Eden | ■ Park East | ■ Oa |
| ■ Beverly Park | ■ Acres | ■ Beach | ■ Lakes of | ■ Park Side | ■ Sti |
| ■ Boulevard | ■ East Lake | ■ Hollywood | ■ Emerald | ■ Playland/Playland | ■ Co |
| ■ Boulevard | ■ Emerald Hills | ■ Gardens | ■ Hills | ■ Village | ■ Th |
| ■ Carriage/Carriage | ■ Emerald Oaks | ■ Hollywood | ■ Lawnacres | ■ Playland Estates | ■ Ea |
| ■ Hills | ■ Emerald Point | ■ Hills | ■ Liberia | ■ Quadomain | ■ Th |
| ■ Central Business | ■ Estates of Fort | ■ Hollywood | ■ Mapleridge | | ■ To |
| ■ District | ■ Lauderdale | ■ Lakes | ■ Martin | | ■ of |
| | | ■ Hollywood | ■ Luther | | ■ Hil |

- North Beach
- King Jr. Community
- Hollywood South Central Beach
- North Central
- Th En
- T. (T Yu
- W: Pai

Sister Cities

See also: List of sister cities in Florida

Hollywood has eight sister cities, as designated by Sister Cities International, Inc. (SCI) (<http://www.sister-cities.org/>) :

-  Lecheria, Venezuela
-  Ciudad de la Costa, Uruguay
-  Guatemala City, Guatemala
-  Herzliya, Israel
-  Romorantin, France
-  Baia Mare, Romania
-  Salvaleón de Higüey, Dominican Republic
-  Vlorë, Albania


References

1. ^ <http://www.census.gov/popest/cities/tables/SUB-EST2005-04-12.xls>
2. ^ http://www.hollywoodfl.org/records_archives/ARC.asp?DeptN=ARC&PageX=history
3. ^ http://www.airport-technology.com/projects/fort_laud/
4. ^ http://www.hollywoodfl.org/records_archives/ARC.asp?DeptN=ARC&PageX=history
5. ^ http://www.mla.org/map_data_results&state_id=12&county_id=&mode=&zip=&place_id=32000&cty_id=&ll=&a=&ea=&order=r
6. ^ <http://www.nbc6.net/news/12600796/detail.html?rss=ami&psp=news>

Sources

- *Florida*, DK Eyewitness Travel Guides, 2004, pg. 132
- United States Census Bureau

External links

- City of Hollywood (<http://www.hollywoodfl.org/>) official website
- Hollywood Historical Society (<http://www.hollywoodhistoricalsociety.org/>)
- Hollywood Beach Photos Group on Flickr (<http://www.flickr.com/groups/hollywoodbeach/>)
- Maps and aerial photos for  26.021467, -80.17491
 - Maps from WikiMapia (<http://www.wikimapia.org/#lat=26.021467&lon=-80.17491&z=12>) , Google Maps (<http://maps.google.com/maps?ll=26.021467,-80.17491&spn=0.10,0.10>) , Live Search Maps (<http://maps.live.com/default.aspx?v=1&cp=26.021467|-80.17491&lvl=11>) , Yahoo! Maps (http://maps.yahoo.com/maps_result?lat=26.021467&lon=-80.17491&mag=4) , or MapQuest (<http://mapquest.com/maps/map.adp?latlongtype=decimal&latitude=26.021467&longitude=-80.17491&zoom=7>)
 - Topographic maps from TopoZone (<http://topozone.com/map.asp?lat=26.021467&lon=-80.17491&s=200>) or TerraServer-USA (<http://terraserver-usa.com/image.aspx?lat=26.021467&lon=-80.17491&s=14>)



South Florida metropolitan area

[show]

Retrieved from "http://en.wikipedia.org/wiki/Hollywood%2C_Florida"

Categories: South Florida metropolitan area | Cities in Broward County, Florida

- This page was last modified 10:44, 18 August 2007.
- All text is available under the terms of the GNU Free Documentation License. (See **Copyrights** for details.)
Wikipedia® is a registered trademark of the Wikimedia Foundation, Inc., a U.S. registered 501(c)(3) tax-deductible nonprofit charity.